

# Concentration of economic activities in 19<sup>th</sup>-century Paris

Antonin Bergeaud

**3rd session of the SoDUCo-BNF Seminar**

May 2023

# Introduction

- Economists have long been interested by the location of economic activities
  - ▶ Agglomeration effects (Fujita, Krugman and Venables, 1999; Duranton and Puga, 2004; Combes and Gobillon, 2015)

# Introduction

- Economists have long been interested by the location of economic activities
  - ▶ Agglomeration effects ([Fujita, Krugman and Venables, 1999](#); [Duranton and Puga, 2004](#); [Combes and Gobillon, 2015](#))
  - ▶ Place-based programs and quantitative spatial economics ([Neumark and Simpson, 2015](#); [Redding and Rossi-Hansberg, 2018](#))

# Introduction

- Economists have long been interested by the location of economic activities
  - ▶ Agglomeration effects ([Fujita, Krugman and Venables, 1999](#); [Duranton and Puga, 2004](#); [Combes and Gobillon, 2015](#))
  - ▶ Place-based programs and quantitative spatial economics ([Neumark and Simpson, 2015](#); [Redding and Rossi-Hansberg, 2018](#))
  - ▶ Concentration of innovation ([Jaffe, Trajtenberg, and Henderson, 1993](#))

# Introduction

- Economists have long been interested by the location of economic activities
  - ▶ Agglomeration effects ([Fujita, Krugman and Venables, 1999](#); [Duranton and Puga, 2004](#); [Combes and Gobillon, 2015](#))
  - ▶ Place-based programs and quantitative spatial economics ([Neumark and Simpson, 2015](#); [Redding and Rossi-Hansberg, 2018](#))
  - ▶ Concentration of innovation ([Jaffe, Trajtenberg, and Henderson, 1993](#))
  - ▶ Spatial Structural change ([Eckert and Peters, 2022](#))

# Introduction

- Economists have long been interested by the location of economic activities
  - ▶ Agglomeration effects ([Fujita, Krugman and Venables, 1999](#); [Duranton and Puga, 2004](#); [Combes and Gobillon, 2015](#))
  - ▶ Place-based programs and quantitative spatial economics ([Neumark and Simpson, 2015](#); [Redding and Rossi-Hansberg, 2018](#))
  - ▶ Concentration of innovation ([Jaffe, Trajtenberg, and Henderson, 1993](#))
  - ▶ Spatial Structural change ([Eckert and Peters, 2022](#))
  - ▶ Economic impact of infrastructure ([Donaldson and Hornbeck, 2016](#))

# Introduction

- Economists have long been interested by the location of economic activities
  - ▶ Agglomeration effects (Fujita, Krugman and Venables, 1999; Duranton and Puga, 2004; Combes and Gobillon, 2015)
  - ▶ Place-based programs and quantitative spatial economics (Neumark and Simpson, 2015; Redding and Rossi-Hansberg, 2018)
  - ▶ Concentration of innovation (Jaffe, Trajtenberg, and Henderson, 1993)
  - ▶ Spatial Structural change (Eckert and Peters, 2022)
  - ▶ Economic impact of infrastructure (Donaldson and Hornbeck, 2016)
  - ▶ Industrial specialization and diversification (Kemeny and Storper, 2015)

# Introduction

- Empirically, the spatial organization of economic activities takes time
- Historical data are useful and often used ([Redding and Turner 2015](#); [Donaldson and Hornbeck, 2016](#); [Berkes, 2016](#))
- France in the 19<sup>th</sup> century is a great setup → lot of data (most of them not collected!)
  - ▶ Patent data ([Bergeaud and Verluise, 2022](#))
  - ▶ Firm census ([Chanut et al., 2000](#))
  - ▶ Education data ([Squicciarini, 2020](#))
  - ▶ Transport, infrastructure
- New data from the *Annuaire de Paris* will be very useful
  - ▶ Many different activities
  - ▶ Annual data
  - ▶ Long-run!



# Classification of occupations

- How to chose categories to match activities to?
  - ▶ List of occupations: “*La structure professionnelle en France au début du XIXeme siècle*” (Houdaille, 1970) → not suitable for industry
  - ▶ List of industries: “*Statistique de l’industrie à Paris : résultant de l’enquête pour 1847-1848*” (Chambre de Commerce de Paris, 1851) → only manufacturing
- Mixing production and selling business in common categories
- 20 categories based on a mix of manual labelling and list of industries: Textile, Food, Catering (hotel), Chemistry, Leather, Transportation, Metal, Admin, Goldsmith (jewellery), Construction, Art, Health, Printer (paper), Finance, Justice, Beauty, Education, Property (owners), Other Manufacturing (wood furniture), Tobacco

# Implementation

- Input a short description for each category
- Add manually labeled examples (1000 so far)
  - ▶ Annotation guidelines
  - ▶ How to deal with typos?
- Calculate cosine distance of a given entry (activity) to each category using Doc2vec embedding
  - ▶ Standardization?
  - ▶ Validation
  - ▶ Robustness to typos

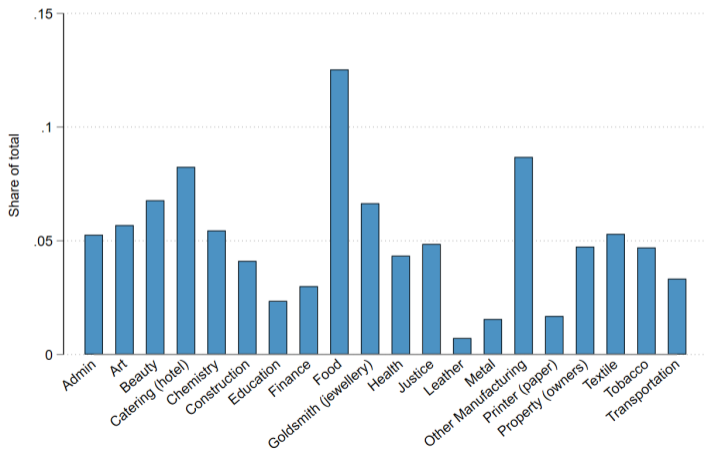
## Example

Example activity: *“Directeur du bureau correspond générale”*

Name	Score	Name	Score	Name	Score
Textile	-0.672	Metal	-0.632	Printer (paper)	1.379
Food	-0.193	<b>Admin</b>	<b>2.102</b>	Finance	1.659
Catering	0.531	Goldsmith	-1.366	Justice	-1.488
Chemistry	-0.979	Construction	0.428	Beauty	-0.282
Leather	-1.420	Art	0.371	Education	0.875
Transportation	0.508	Health	0.588	Property	-0.344
Other Manufacturing	-0.182	Tobacco	-0.885		

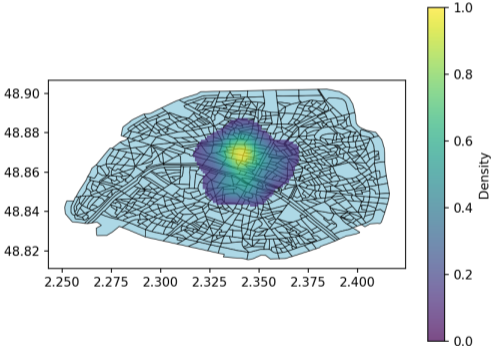
# Results

Figure: Number of entries by category

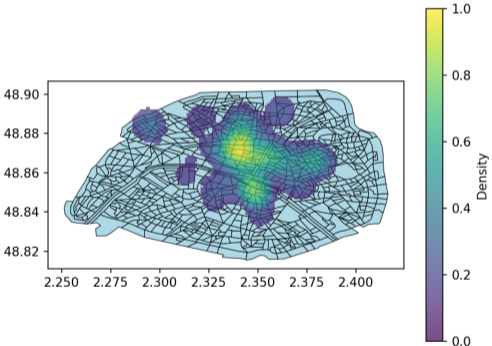


# One example: Textile industry

(a) 1840

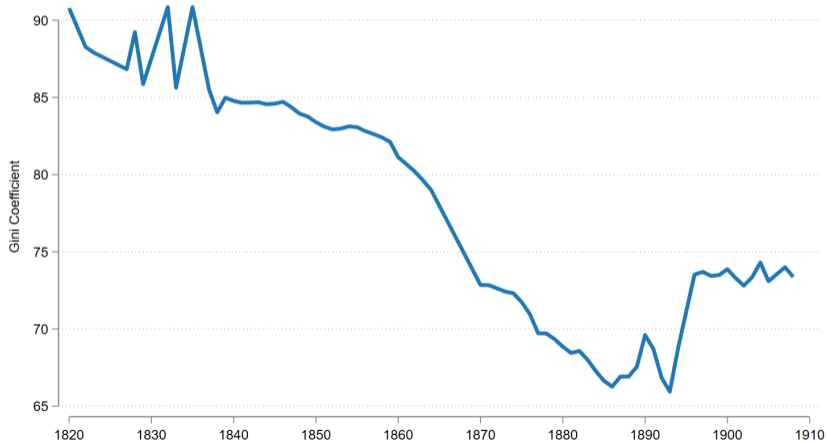


(b) 1900



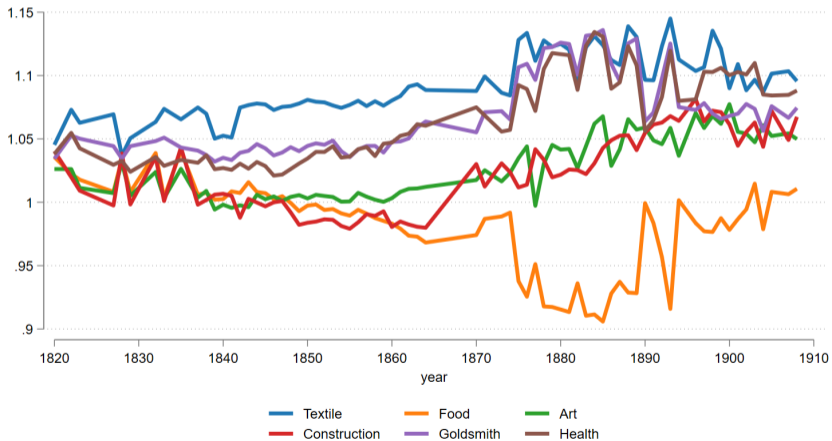
# Evolution of the concentration

Figure: Gini coefficient over IRIS



# Evolution of the concentration

Figure: Gini coefficient over IRIS



## Further (economic) research questions

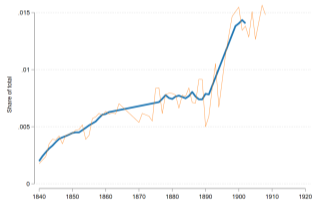
Agglomeration economies and industry clustering: How did the concentration of businesses within specific industries change over time, and what factors contributed to the formation of industry clusters in certain neighborhoods or districts in Paris?

- Effect of Hausmann's transformation of the city (1853-1870)
- Effect of 1870's war
- Effect of pandemics (cholera in 1832 and 1849)
- Department Store in the 1850s-1860s

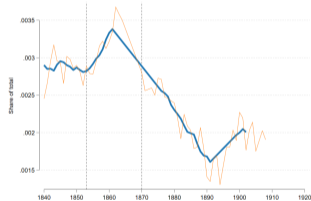


# Example

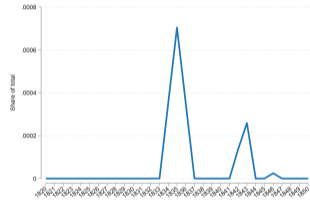
(a) Architect and Maconery



(b) Perfumer



(c) Cholera



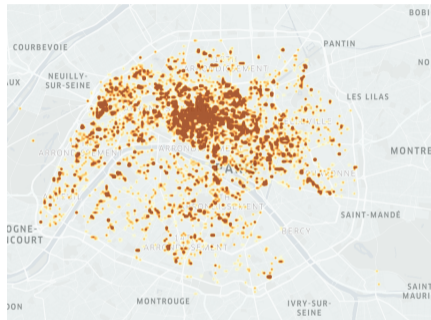
## Further (economic) research questions

Transformation of economic activities due to technological change

- Patent data are available since 1790
- Very concentrated in Paris
- Anticipate technological change at the sector level (displacement of workers) from the text of patents
- Skill bias technological change (SBTC)

# Example

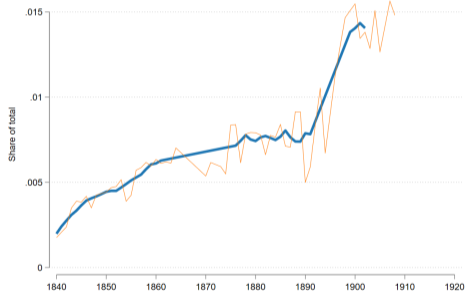
(d)



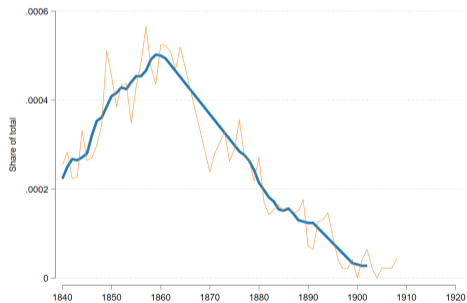
(e)

numéro de brevet	type de brevet	date dépôt	déposant	profession	mandataire	commune	titre
000001	Brevet d'invention	16.10.1844	AMIEUX Jean	cordonnier		La Guillotière (69 chaussures de santé	
000002	Brevet d'invention	14.10.1844	BARAULT Auguste	brasseur		Chalon-sur-Saône	procédé propre à fabriquer une bière limpide et m
000003	Brevet d'invention	11.10.1844	BARRIERE Bernard	ancien géomètre du cadastre	conducteur (Limoges (87085)		instrument propre à reproduire les images photogr
000003	Certificat d'addition	14.05.1845	BARRIERE Bernard	ancien géomètre du cadastre	conducteur (Paris (75056)		instrument propre à reproduire les images photogr
000004	Brevet d'invention	14.10.1844	BEJOT-GANDEL Pie	négociant		Verdun (55545)	machine propre à la fabrication de la chandelle à l

(f) Engineer



(g) Clogmaker



## Further (economic) research questions

- Innovation and knowledge spillovers
  - ▶ Discernible patterns in the location of innovative businesses?
  - ▶ Compare the two networks (patents and businesses)

## Further (economic) research questions

How did the development of metro system was impacted by the spatial distribution of businesses and industries across Paris?

- First project started in 1895

# Conclusion

- Very exciting data that could be very useful to answer some important economic questions (not only in urban eco)
- Need more work to clean and classify the data into relevant economic activities
- Let's collaborate!